

Appendix H: Tribal Consultation Communications

1. The results of any record search that may have been conducted at an Information Center of the California Historical Resources Information System (CHRIS), including, but not limited to:
 - A listing of any and all known cultural resources have already been recorded on or adjacent to the APE, such as known archaeological sites;
 - Copies of any and all cultural resource records and study reports that may have been provided by the Information Center as part of the records search response;
 - Whether the records search indicates a low, moderate or high probability that unrecorded cultural resources are located in the APE; and
 - If a survey is recommended by the Information Center to determine whether previously unrecorded cultural resources are present.
2. The results of any archaeological inventory survey that was conducted, including:
 - Any report that may contain site forms, site significance, and suggested mitigation measures.

All information regarding site locations, Native American human remains, and associated funerary objects should be in a separate confidential addendum, and not be made available for public disclosure in accordance with Government Code Section 6254.10.
3. The result of the Sacred Lands File (SFL) check conducted through the Native American Heritage Commission. The request form can be found at <http://nahc.ca.gov/wp-content/uploads/2015/08/Local-Government-Tribal-Consultation-List-Request-Form-update.pdf>.
4. Any ethnographic studies conducted for any area including all or part of the APE; and
5. Any geotechnical reports regarding all or part of the APE.

Lead agencies should be aware that records maintained by the NAHC and CHRIS is not exhaustive, and a negative response to these searches does not preclude the existence of a tribal cultural resource. A tribe may be the only source of information regarding the existence of a tribal cultural resource.

This information will aid tribes in determining whether to request formal consultation. In the event, that they do, having the information beforehand well help to facilitate the consultation process.

If you receive notification of change of addresses and phone numbers from tribes, please notify the NAHC. With your assistance, we can assure that our consultation list remains current.

If you have any questions, please contact me at my email address: steven.quinn@nahc.ca.gov.

Sincerely,



Steven Quinn
Associate Governmental Program Analyst

Attachment

NATIVE AMERICAN HERITAGE COMMISSION

May 14, 2021

Amanda Tropiano
City of San Jacinto

Via Email to: atropiano@denovoplanning.com

Re: Native American Consultation, Pursuant to Senate Bill 18, Government Code §65352.3 and §65352.4, San Jacinto Comprehensive General Plan Update Project, Riverside County

Dear Ms. Tropiano:

Attached is a consultation list of tribes with traditional lands or cultural places located within the boundaries of the above referenced counties.

Government Code § 65352.3 and § 65352.4 require local governments to consult with California Native American tribes identified by the Native American Heritage Commission (NAHC) for the purpose of avoiding, protecting, and/or mitigating impacts to cultural places when creating or amending General Plans, Specific Plans and Community Plans.

The law does not preclude initiating consultation with the tribes that are culturally and traditionally affiliated within your jurisdiction. The NAHC believes that this is the best practice to ensure that tribes are consulted commensurate with the intent of the law.

The NAHC also believes that agencies should also include with their notification letters, information regarding any cultural resources assessment that has been completed on the area of potential effect (APE), such as:

1. The results of any record search that may have been conducted at an Information Center of the California Historical Resources Information System (CHRIS), including, but not limited to:
 - A listing of any and all known cultural resources that have already been recorded or are adjacent to the APE, such as known archaeological sites;
 - Copies of any and all cultural resource records and study reports that may have been provided by the Information Center as part of the records search response;
 - Whether the records search indicates a low, moderate or high probability that unrecorded cultural resources are located in the APE; and
 - If a survey is recommended by the Information Center to determine whether previously unrecorded cultural resources are present.
2. The results of any archaeological inventory survey that was conducted, including:
 - Any report that may contain site forms, site significance, and suggested mitigation measures.



CHAIRPERSON
Laura Miranda
Luiseño

VICE CHAIRPERSON
Reginald Pagaling
Chumash

SECRETARY
Merri Lopez-Keifer
Luiseño

PARLIAMENTARIAN
Russell Attebery
Karuk

COMMISSIONER
William Mungary
Paiute/White Mountain
Apache

COMMISSIONER
Julie Tumamait-Stenslie
Chumash

COMMISSIONER
[Vacant]

COMMISSIONER
[Vacant]

COMMISSIONER
[Vacant]

EXECUTIVE SECRETARY
Christina Snider
Pomo

NAHC HEADQUARTERS
1550 Harbor Boulevard
Suite 100
West Sacramento,
California 95691
(916) 373-3710
nahc@nahc.ca.gov
NAHC.ca.gov

All information regarding site locations, Native American human remains, and associated funerary objects should be in a separate confidential addendum, and not be made available for public disclosure in accordance with Government Code §6254.10.

3. The result of the Sacred Lands File (SLF) check conducted through the Native American Heritage Commission. The request form can be found at <http://nahc.ca.gov/wp-content/uploads/2015/08/Local-Government-Tribal-Consultation-List-Request-Form-Update.pdf>.
4. Any ethnographic studies conducted for any area including all or part of the APE; and
5. Any geotechnical reports regarding all or part of the APE.

Lead agencies should be aware that records maintained by the NAHC and CHRIS are not exhaustive. A tribe may be the only source of information regarding the existence of a tribal cultural resource.

This information will aid tribes in determining whether to request formal consultation. In the event, that they do, having the information beforehand will help to facilitate the consultation process.

If you receive notification of change of addresses and phone numbers from tribes, please notify the NAHC. With your assistance, we are able to assure that our consultation list remains current.

If you have any questions or need additional information, please contact me at my email address: Andrew.Green@nahc.ca.gov.

Sincerely,

A handwritten signature in blue ink that reads "Andrew Green". The signature is written in a cursive, flowing style.

Andrew Green
Cultural Resources Analyst

Attachment

**Native American Heritage Commission
Tribal Consultation List
Riverside County
5/14/2021**

**Agua Caliente Band of Cahuilla
Indians**

Jeff Grubbe, Chairperson
5401 Dinah Shore Drive
Palm Springs, CA, 92264
Phone: (760) 699 - 6800
Fax: (760) 699-6919
Cahuilla

**Los Coyotes Band of Cahuilla
and Cupeño Indians**

Ray Chapparosa, Chairperson
P.O. Box 189
Warner Springs, CA, 92086-0189
Phone: (760) 782 - 0711
Fax: (760) 782-0712
Cahuilla

**Agua Caliente Band of Cahuilla
Indians**

Patricia Garcia-Plotkin, Director
5401 Dinah Shore Drive
Palm Springs, CA, 92264
Phone: (760) 699 - 6907
Fax: (760) 699-6924
ACBCI-THPO@aguacaliente.net
Cahuilla

**Morongo Band of Mission
Indians**

Robert Martin, Chairperson
12700 Pumarra Road
Banning, CA, 92220
Phone: (951) 755 - 5110
Fax: (951) 755-5177
abrierty@morongo-nsn.gov
Cahuilla
Serrano

**Augustine Band of Cahuilla
Mission Indians**

Amanda Vance, Chairperson
P.O. Box 846
Coachella, CA, 92236
Phone: (760) 398 - 4722
Fax: (760) 369-7161
hhaines@augustinetribe.com
Cahuilla

**Morongo Band of Mission
Indians**

Ann Brierty, THPO
12700 Pumarra Road
Banning, CA, 92220
Phone: (951) 755 - 5259
Fax: (951) 572-6004
abrierty@morongo-nsn.gov
Cahuilla
Serrano

**Cabazon Band of Mission
Indians**

Doug Welmas, Chairperson
84-245 Indio Springs Parkway
Indio, CA, 92203
Phone: (760) 342 - 2593
Fax: (760) 347-7880
jstapp@cabazonindians-nsn.gov
Cahuilla

Pala Band of Mission Indians

Shasta Gaughen, Tribal Historic
Preservation Officer
PMB 50, 35008 Pala Temecula
Rd.
Pala, CA, 92059
Phone: (760) 891 - 3515
Fax: (760) 742-3189
sgaughen@palatribe.com
Cupeno
Luiseno

Cahuilla Band of Indians

Daniel Salgado, Chairperson
52701 U.S. Highway 371
Anza, CA, 92539
Phone: (951) 763 - 5549
Fax: (951) 763-2808
Chairman@cahuilla.net
Cahuilla

**Pechanga Band of Luiseno
Indians**

Mark Macarro, Chairperson
P.O. Box 1477
Temecula, CA, 92593
Phone: (951) 770 - 6000
Fax: (951) 695-1778
epreston@pechanga-nsn.gov
Luiseno

This list is current only as of the date of this document. Distribution of this list does not relieve any person of statutory responsibility as defined in Section 7050.5 of the Health and Safety Code, Section 5097.94 of the Public Resources Code and Section 6097.98 of the Public Resources Code and section 5097.98 of the Public Resources Code.

This list is only applicable for consultation with Native American tribes under Government Code Sections 65352.3 and 65352.4 et seq for the proposed San Jacinto Comprehensive General Plan Update Project, Riverside County.

**Native American Heritage Commission
Tribal Consultation List
Riverside County
5/14/2021**

**Quechan Tribe of the Fort Yuma
Reservation**

Jill McCormick, Historic
Preservation Officer
P.O. Box 1899 Quechan
Yuma, AZ, 85366
Phone: (760) 572 - 2423
historicpreservation@quechantrib
e.com

Ramona Band of Cahuilla

Joseph Hamilton, Chairperson
P.O. Box 391670 Cahuilla
Anza, CA, 92539
Phone: (951) 763 - 4105
Fax: (951) 763-4325
admin@ramona-nsn.gov

Rincon Band of Luiseno Indians

Cheryl Madrigal, Tribal Historic
Preservation Officer
One Government Center Lane Luiseno
Valley Center, CA, 92082
Phone: (760) 297 - 2635
crd@rincon-nsn.gov

Rincon Band of Luiseno Indians

Bo Mazzetti, Chairperson
One Government Center Lane Luiseno
Valley Center, CA, 92082
Phone: (760) 749 - 1051
Fax: (760) 749-5144
bomazzetti@aol.com

**San Manuel Band of Mission
Indians**

Jessica Mauck, Director of
Cultural Resources
26569 Community Center Drive Serrano
Highland, CA, 92346
Phone: (909) 864 - 8933
jmauck@sanmanuel-nsn.gov

**Santa Rosa Band of Cahuilla
Indians**

Lovina Redner, Tribal Chair
P.O. Box 391820 Cahuilla
Anza, CA, 92539
Phone: (951) 659 - 2700
Fax: (951) 659-2228
lsaul@santarosa-nsn.gov

**Soboba Band of Luiseno
Indians**

Isaiah Vivanco, Chairperson
P. O. Box 487 Cahuilla
San Jacinto, CA, 92581 Luiseno
Phone: (951) 654 - 5544
Fax: (951) 654-4198
ivivanco@soboba-nsn.gov

**Torres-Martinez Desert Cahuilla
Indians**

Thomas Torte, Chairperson
P.O. Box 1160 Cahuilla
Thermal, CA, 92274
Phone: (760) 397 - 0300
Fax: (760) 397-8146
tmchair@torresmartinez.org

This list is current only as of the date of this document. Distribution of this list does not relieve any person of statutory responsibility as defined in Section 7050.5 of the Health and Safety Code, Section 5097.94 of the Public Resources Code and Section 6097.98 of the Public Resources Code and section 5097.98 of the Public Resources Code.

This list is only applicable for consultation with Native American tribes under Government Code Sections 65352.3 and 65352.4 et seq for the proposed San Jacinto Comprehensive General Plan Update Project, Riverside County.

AB 52 Consultation Log

Salutation	First Name	Last Name	Title	Tribe Name	Street Address	City, ST Zip	Phone	E-mail							30 Day Ending
Honorable	Robert	Martin	Chairperson	Morongo Band of Mission Indians	12700 Pumarra Road	Banning, CA 92220	(951) 849-4697	lbroderick@morongo-nsn.gov							
Ms.	Denisa	Torres	Cultural Heritage Program Coordinator	Morongo Band of Mission Indians	12700 Pumarra Road	Banning, CA 92220	(951) 755-5165	dtorres@morongo-nsn.gov							
Ms.	Ebru	Ozdil	Cultural Analyst, Pechanga Cultural Resources Department	Pechanga Band of Mission Indians	P.O. Box 2183	Temecula, CA 92593	(951) 770-6313	eozdil@pechanga-nsn.gov							
Ms.	Deneen	Pelton	Administrative Assistant, Cultural Resources Department	Rincon Band of Luiseño Indians	1 West Tribal Road	Valley Center, CA 92082	(760) 749-1092	dpelton@rincon-nsn.gov							
Ms.	Sheryl	Madrigal	Manager, Cultural Resources Department	Rincon Band of Luiseño Indians	1 West Tribal Road	Valley Center, CA 92082	(760) 749-1092	smadrigal@rincon-nsn.gov							
Mr.	Joseph	Ontiveros	Cultural Resource Director	Soboba Band of Luiseño	P.O. Box 487	San Jacinto, CA 92581	(951) 654-5544 ext.4137 (951) 663-5279 Cell	jontiveros@soboba-nsn.gov							
Ms.	Jessica	Valdez	Assistant to the Cultural Resource Director	Soboba Band of Luiseño	P.O. Box 487	San Jacinto, CA 92581	(951) 654-5544 ext.4137	jvaldez@soboba-nsn.gov							

Salutation	First Name	Last Name	Title	Tribe Name	Street Address	City, ST Zip	Phone	E-mail							30 Day Ending
Ms.	Patricia	Garcia	Director of Tribal Historic Preservation Office	Agua Caliente Band of Cahuilla Indians	5401 Dinah Shore Drive	Palm Springs, CA 92264	(760) 699-6907 P (760) 567-3761 C (760) 699-6924 F	acbcithpo@aguacaliente.net							
Mr.	Alicia	Reed	Cultural Resource Coordinator	Torres Martinez Desert Cahuilla Indians	P.O. Box 1160	Thermal, CA 92274	(760) 397-0300	areed@tmtanf.org							
Mr.	Ryan	Nordness	Cultural Resources Analyst	San Manuel Band of Mission Indians	26569 Community Center Drive	Highland, CA 92346	(909) 864-5050 ext.502022 (909) 864-3370 F	ryan.nordness@sanmanuel-nsn.gov							



Community Development Department
595 S. San Jacinto Ave.
San Jacinto, CA 92583
(951) 487-7330
Fax (951) 654-9896

Request for AB 52 (with those tribes that have requested it) and SB 18 Consultation

In accordance with the California Environmental Quality Act (CEQA) (Public Resources Code 21080.3.1, aka AB 52), the City of San Jacinto is notifying Native American Tribes that have requested to be placed on City's notification list for the purpose of consultation regarding potential adverse impacts to Tribal Cultural Resources. The 30-day period for Native American tribes to request consultation begins on the date of this notice. Native American tribes have 30 days from the date of this notice to request consultation with the City regarding this project.

AND

In accordance with Senate Bill 18 (SB 18) (Government Code Section 65352), the City of San Jacinto is notifying Native American tribes listed through the Native American Heritage Commission and is inviting these Native American tribes to consult with the City on the update to the General Plan. The 90-day period for Native American tribes to request consultation begins on the date of this notice.

DATE OF NOTICE: June 25, 2021

PROJECT TITLE: San Jacinto Comprehensive General Plan Update 2040

PROJECT LOCATION: The City encompass an area of approximately 22,229.79 acres. The City of San Jacinto is located in the San Jacinto Valley from the San Jacinto Mountains in the north, the Soboba Reservation in the east, the Lakeview Mountains to the west and the City of Hemet in the south (see Map 1).

PROJECT DESCRIPTION: The San Jacinto Comprehensive General Plan Update 2040 (Project) includes an update to the City's Current General Plan goals and polices, including for the paleontological, cultural, and historic resources within its jurisdiction, and will direct the City regarding long-term growth and development for the next 20 years (see Map 3). The City has encouraged the protection and enhancement of cultural resources for the general benefit of the San Jacinto and for future generations of the community and intends to continue to do so as part of this Project.

BACKGROUND RESEARCH: A search of the record at the Eastern Information Center at University of California, Riverside indicated there are 233 cultural resources within the City. The resources include 49 prehistoric archaeological sites, seven prehistoric isolates, one Tribal Cultural Resource, three multicomponent sites, 20 historic archaeological sites, one historic isolate, and 152 historic built environment resources.

RESPONSES AND COMMENTS: For AB 52 Consultation, please respond within 30 days, pursuant to PRC 21080.3.1(d), if you would like to consult on this Project. If you have any questions or concerns with the Project, please do not hesitate to contact me, my full contact information is provided below.

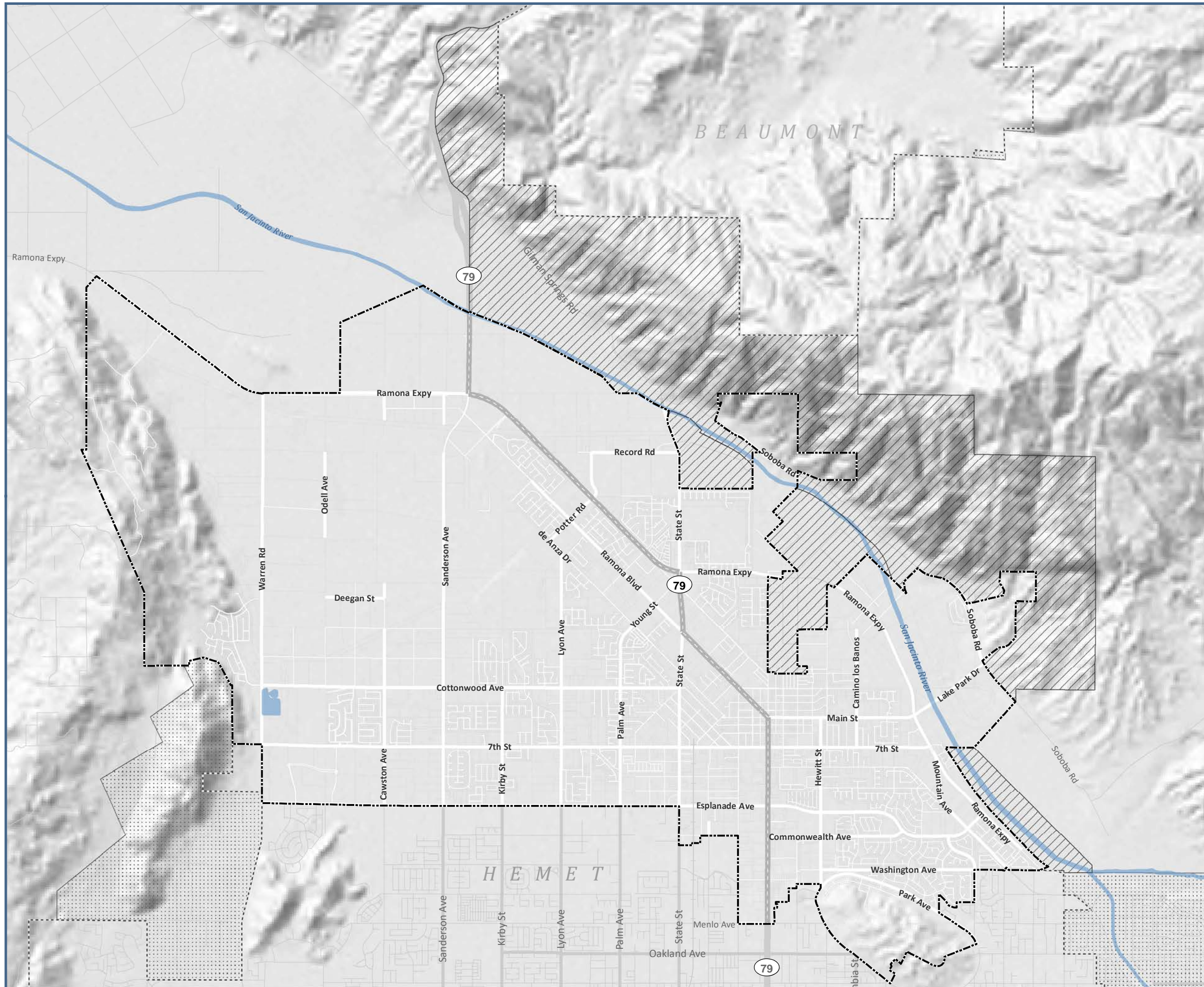
For SB 18 Consultation, please respond within 90 days, pursuant to GC 65352.3, if you would like to consult on this Project. If you have any questions or concerns with the Project, please do not hesitate to contact me, my full contact information is provided below.

LOCAL GOVERNMENT/LEAD AGENCY:

Travis Randel
Planning & Community Development Director
City of San Jacinto
595 S. San Jacinto Avenue
San Jacinto, CA 92583
P: 951.654.7337
F: 951.654.3728
trandel@sanjacintoca.gov
www.sanjacintoca.gov

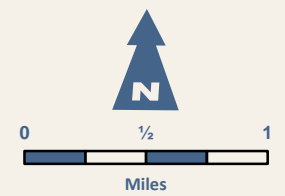
ATTACHMENTS:

1. Map 1 – Vicinity Map
2. Map 2 – Location Map
3. Map 3 – Proposed Land Use Plan



Legend

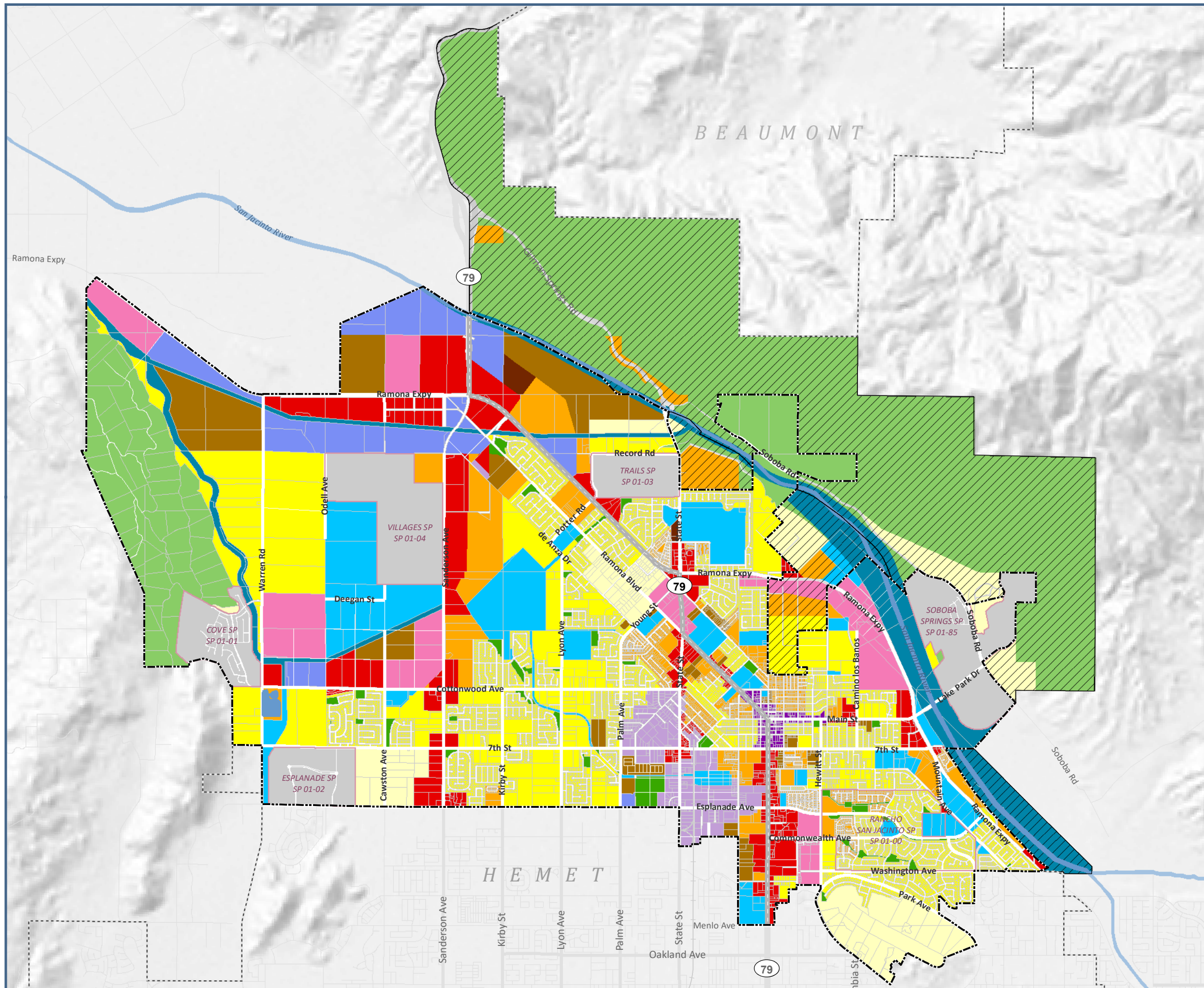
- City of San Jacinto
- San Jacinto Sphere of Influence
- Neighboring City
- Neighboring Sphere of Influence



Sources: City of San Jacinto; Riverside County. Map date: March 11, 2019.

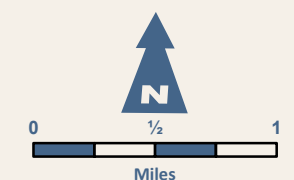


NOP Figure 3
Proposed General Plan
Land Use Map



Legend

- City of San Jacinto
- San Jacinto Sphere of Influence
- Neighboring City
- Land Use Designation**
- VLDR: Very Low Density Residential
- LDR: Low Density Residential
- MDR: Medium Density Residential
- HDR: High Density Residential
- VHDR: Very High Density Residential
- MU: Mixed Use
- C: Commercial
- DV: Downtown Village
- BP: Business Park
- I: Industrial
- PI: Public/Institutional
- OS: Open Space
- P: Park
- SPA: Specific Plan Area
- Water



Sources: City of San Jacinto; Riverside County. Map date: December 3, 2020





Community Development Department
595 S. San Jacinto Ave.
San Jacinto, CA 92583
(951) 487-7330
Fax (951) 654-9896

Request for SB 18 Consultation

In accordance with Senate Bill 18 (SB 18) (Government Code Section 65352), the City of San Jacinto is notifying Native American tribes listed through the Native American Heritage Commission and is inviting these Native American tribes to consult with the City on the update to the General Plan. The 90-day period for Native American tribes to request consultation begins on the date of this notice.

DATE OF NOTICE: June 25, 2021

PROJECT TITLE: San Jacinto Comprehensive General Plan Update 2040

PROJECT LOCATION: The City of San Jacinto encompasses an area of approximately 22,229.79 acres. The City is located in the San Jacinto Valley from the San Jacinto Mountains in the north, the Soboba Reservation in the east, the Lakeview Mountains to the west and the City of Hemet in the south (see Map 1).

PROJECT DESCRIPTION: The San Jacinto Comprehensive General Plan Update 2040 (Project) includes an update to the City's Current General Plan goals and polices, including for the paleontological, cultural, and historic resources within its jurisdiction, and will direct the City regarding long-term growth and development for the next 20 years (see Map 3). The City has encouraged the protection and enhancement of cultural resources for the general benefit of the San Jacinto and for future generations of the community and intends to continue to do so as part of this Project.

BACKGROUND RESEARCH: A search of the record at the Eastern Information Center at University of California, Riverside indicated there are 233 cultural resources within the City. The resources include 49 prehistoric archaeological sites, seven prehistoric isolates, one Tribal Cultural Resource, three multicomponent sites, 20 historic archaeological sites, one historic isolate, and 152 historic built environment resources.

RESPONSES AND COMMENTS: For SB 18 Consultation, please respond within 90 days, pursuant to GC 65352.3, if you would like to consult on this Project. If you have any questions or concerns with the Project, please do not hesitate to contact me, my full contact information is provided below.

LOCAL GOVERNMENT/LEAD AGENCY:

Travis Randel
Planning & Community Development Director
City of San Jacinto
595 S. San Jacinto Avenue
San Jacinto, CA 92583
P: 951.654.7337
F: 951.654.3728
trandel@sanjacintoca.gov

www.sanjacintoca.gov

ATTACHMENTS:

1. Map 1 – Vicinity Map
2. Map 2 – Location Map
3. Map 3 – Proposed Land Use Plan



Community Development Department
595 S. San Jacinto Ave.
San Jacinto, CA 92583
(951) 487-7330
Fax (951) 654-9896

Request for AB 52 Consultation

In accordance with the California Environmental Quality Act (CEQA) (Public Resources Code 21080.3.1, aka AB 52), the City of San Jacinto is notifying Native American Tribes that have requested to be placed on City's notification list for the purpose of consultation regarding potential adverse impacts to Tribal Cultural Resources. The 30-day period for Native American tribes to request consultation begins on the date of this notice. Native American tribes have 30 days from the date of this notice to request consultation with the City regarding this project.

DATE OF NOTICE: June 25, 2021

PROJECT TITLE: San Jacinto Comprehensive General Plan Update 2040

PROJECT LOCATION: The City encompass an area of approximately 22,229.79 acres. The City of San Jacinto is located in the San Jacinto Valley from the San Jacinto Mountains in the north, the Soboba Reservation in the east, the Lakeview Mountains to the west and the City of Hemet in the south (see Map 1).

PROJECT DESCRIPTION: The San Jacinto Comprehensive General Plan Update 2040 (Project) includes an update to the City's Current General Plan goals and polices, including for the paleontological, cultural, and historic resources within its jurisdiction, and will direct the City regarding long-term growth and development for the next 20 years (see Map 3). The City has encouraged the protection and enhancement of cultural resources for the general benefit of the San Jacinto and for future generations of the community and intends to continue to do so as part of this Project.

BACKGROUND RESEARCH: A search of the record at the Eastern Information Center at University of California, Riverside indicated there are 233 cultural resources within the City. The resources include 49 prehistoric archaeological sites, seven prehistoric isolates, one Tribal Cultural Resource, three multicomponent sites, 20 historic archaeological sites, one historic isolate, and 152 historic built environment resources.

RESPONSES AND COMMENTS: For AB 52 Consultation, please respond within 30 days, pursuant to PRC 21080.3.1(d), if you would like to consult on this Project. If you have any questions or concerns with the Project, please do not hesitate to contact me, my full contact information is provided below.

LOCAL GOVERNMENT/LEAD AGENCY:

Travis Randel
Planning & Community Development Director
City of San Jacinto
595 S. San Jacinto Avenue
San Jacinto, CA 92583
P: 951.654.7337
F: 951.654.3728

trandel@sanjacintoca.gov
www.sanjacintoca.gov

ATTACHMENTS:

1. Map 1 – Vicinity Map
2. Map 2 – Location Map
3. Map 3 – Proposed Land Use Plan

Native American Consultation Record

Project Name: San Jacinto Update GPU
 Project Number: C-0279
 NAHC Contact Initiated: 7/2/2021
 NAHC Letter Received: 7/6/2021
 Results: The NAHC did not identify any Native American cultural resources in the Sacred Lands File (SLF). The NAHC recommended that we contact 25 Native American groups/individuals.

Matrix prepared by Morgan Bender

Name/Group	Date contact was initiated	Method of contact	Notes
Isaiah Vivanco, Soboba Band of Luiseno Indians	7/2/2021	U.S. Certified Mail	Received letter 7/6; would like to consult ; sent email to facilitate meeting on 8/20 and 9/7
Amanda Vance, Augustine Band of Cahuilla Mission Indians	7/2/2021	U.S. Certified Mail	Received letter 7/13; sent follow up email 8/20; called on 9/15 and asked to send another email, follow-up email sent 9/15 at 1:05
Jeff Grubbe, Agua Caliente Band of Cahuilla Indians	7/2/2021	U.S. Certified Mail	Confirmation from USPS did not have signature, sent follow-up email; Would like copies of cultural resource documentation
Patricia Garcia-Plotkin, Agua caliente Band of Cahuilla Indians (AB 52 and SB 18)	7/2/2021	U.S. Certified Mail	Confirmation from USPS did not have signature, sent follow-up email 7/9/2021; sent a follow-up email 7/22; see above
Doug Welmas, Cabazon Band of Mission Indians	7/2/2021	U.S. Certified Mail	Received letter 7/6; sent follow up email 8/20; called 9/15 and transferred to Jackie whom I left a voicemail with at 11:35

Name/Group	Date contact was initiated	Method of contact	Notes
Daniel Salgado, Cahuilla Band of Indians	7/2/2021	U.S. Certified Mail	Sent an email on 7/22 since confirmation from USPS was never received; responded on 7/22 that letter was never received, sent via email same day; responded via email on 9/15 that the tribe declines consultation but does request that we be notified of all updates with the project moving forward.
Ray Chapparosa, Los Coyotes Band of Cahuilla and Cupeno Indians	7/2/2021	U.S. Certified Mail	Received letter 7/6; called at 11:40 on 9/15, tribes declines consultation
Robert Martin, Morongo Band of Mission Indians (AB 52 and SB 18)	7/2/2021	U.S. Certified Mail	Received letter 7/6; sent a follow-up email 7/22; called on 9/15, asked to call Ann (See below)
Ann Brierty, Morongo Band of Mission Indians	7/2/2021	U.S. Certified Mail	Received letter 7/6; sent follow up email 8/20; called on 9/15 and she said she will email me her response
Lovina Redner, Santa Rosa Band of Cahuilla Indians	7/2/2021	U.S. Certified Mail	Received letter 7/7; sent a follow-up email 8/20; called 9/15at 11:51, tribe declines consultation
Shasta Gaughen, Pala Band of Mission Indians	7/2/2021	U.S. Certified Mail	Received letter 7/6; sent follow up email 8/20; called on 9/15 at 12:02 and left a voicemail
Mark Macarro, Pechange Band of Luiseno Indians	7/2/2021	U.S. Certified Mail	Receive letter 7/12; sent follow up email 8/20; called on 9/15 at 12:05 and left a voicemail
Joseph Hamilton, Ramona Band of Cahuilla	7/2/2021	U.S. Certified Mail	Received letter 7/7; sent follow up email 8/20; called on 9/15 at 11:48 and left a message with secretary
Cheryl Madrigal, Rincon Band of Luiseno Indians (AB 52 and SB 18)	7/2/2021	U.S. Certified Mail	Received letter 7/6; sent a follow-up email 7/22; emailed 7/9 to Travis Randel that they do not wish to consult
Bo Mazzetti, Rincon Band of Luiseno Indians	7/2/2021	U.S. Certified Mail	Received letter 7/6; see above
Jessica Mauck, San Manuel Band of Mission Indians	7/2/2021	U.S. Certified Mail	Received letter 7/7; sent follow up email 8/20; tribe declines consultation

Name/Group	Date contact was initiated	Method of contact	Notes
Thomas Torte, Torres-Martinez Desert Cahuilla Indians	7/2/2021	U.S. Certified Mail	Received letter 7/6; sent follow up email 8/20; called on 9/15 at 12:00 and left a voicemail
Ebru Ozdil, Pechanga Band of Luiseno Indians (AB 52)	7/2/2021	U.S. Certified Mail	Received letter 7/6; sent a follow-up email 7/22; left voicemail with Mark at Pechanga on 9/15
Deneen Pelton, Rincon Band of Luiseno Indians (AB 52)	7/2/2021	U.S. Certified Mail	Received letter 7/6; sent a follow-up email 7/22, see above
Joseph Ontivero, Soboba Band of Luiseno Indians (AB 52)	7/2/2021	U.S. Certified Mail	Received letter 7/6; sent a follow-up email 7/22, would like to consult
Jessica Valdez, Soboba Band of Luiseno Indians (AB 52)	7/2/2021	U.S. Certified Mail	Received letter 7/6; sent a follow-up email 7/22, would like to consult
Alicia Reed, Torres-Martinez Desert Cahuilla Indians (AB 52)	7/2/2021	U.S. Certified Mail	Received letter 7/6; sent a follow-up email 7/22
Ryan Nordness, San Manuel Band of Mission Indians (AB 52)	7/2/2021	U.S. Certified Mail	Received letter 7/7; sent a follow-up email 7/22; tribe declines consultation
Denisa Torres, Morongo Band of Mission Indians (AB 52)	7/2/2021	U.S. Certified Mail	Received letter 7/6; sent a follow-up email 7/22; see above
Jill McCormick, Quechan Tribe of the Fort Yuma Reservation	7/2/2021	U.S. Certified Mail	Sent an email on 7/22 since confirmation from USPS was never received; responded on 7/22 that letter was never received, sent via email same day; Responded via email on 7/22 that the tribe does not want to consult on the project